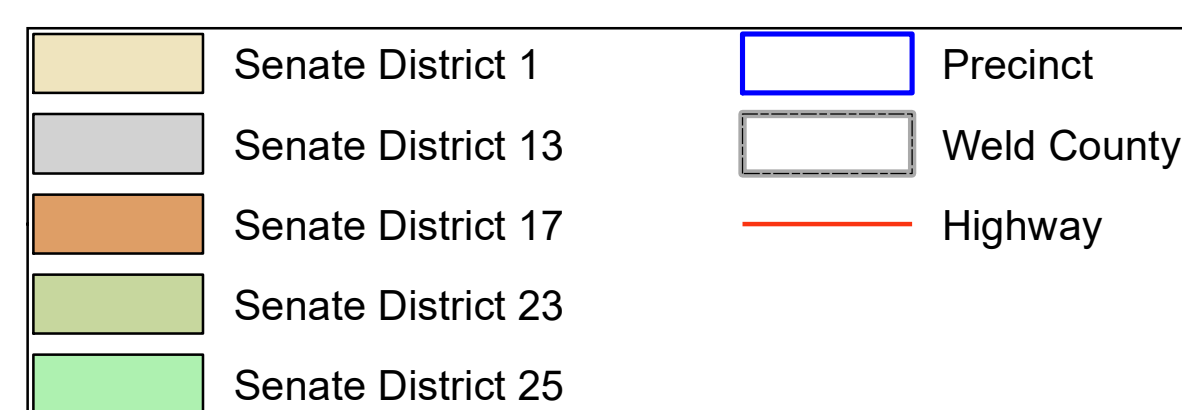
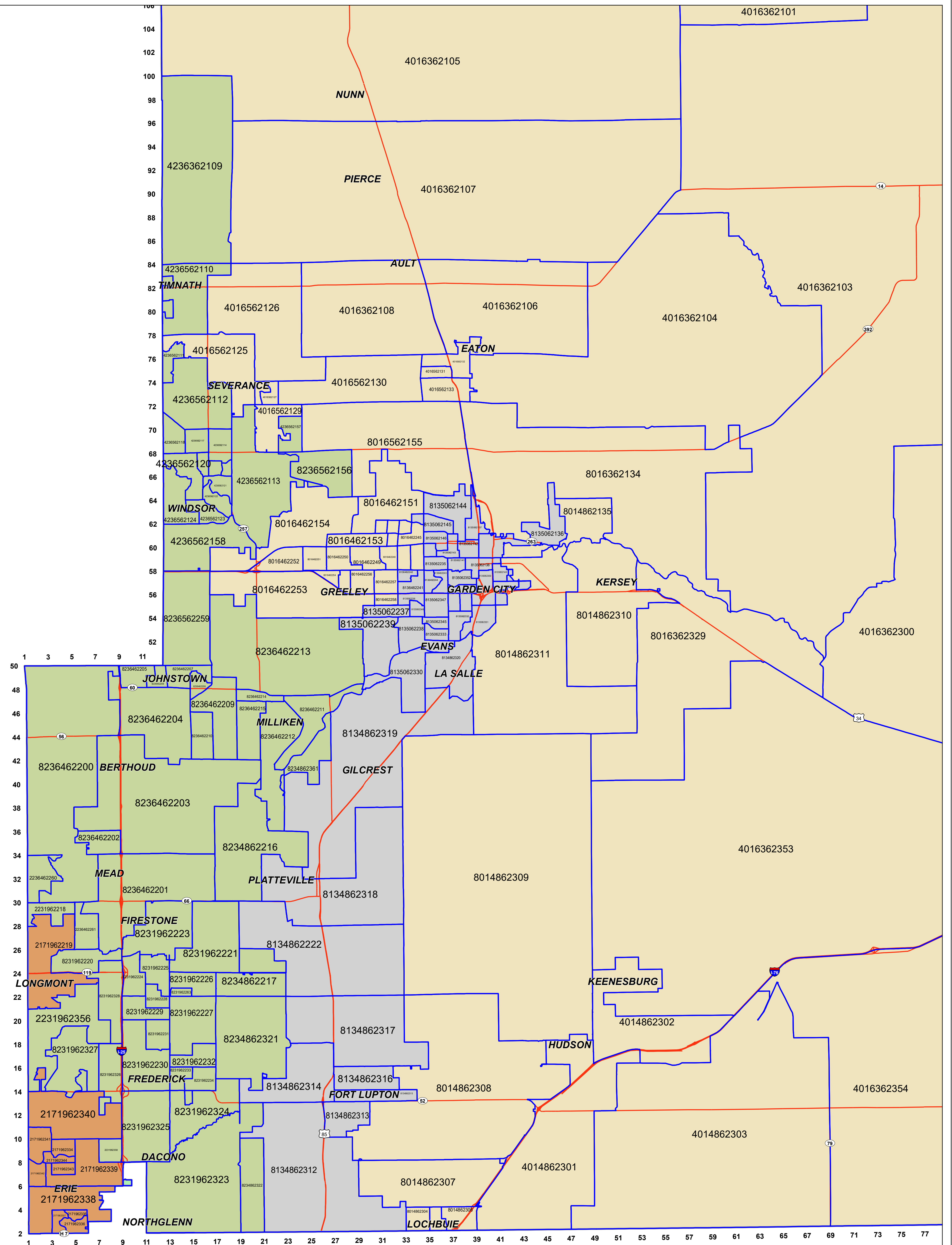
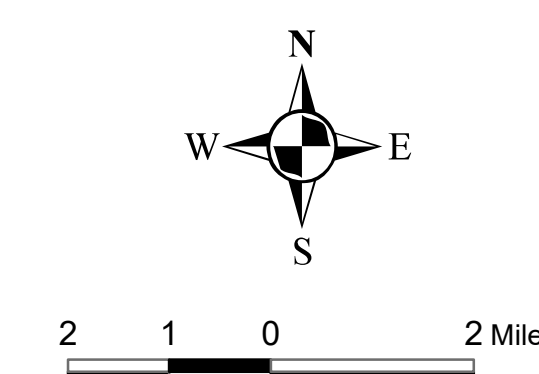


Weld County Senate District 23



Precinct Number Legend

1st Digit = US Congressional District
 2nd & 3rd Digits = Senate District
 4th & 5th Digits = House District
 6th & 7th Digits = County ID Number
 8th Digit = Commissioner District
 9th & 10th Digits = County Assigned Number



Disclaimer

This product has been developed solely for internal use only by Weld County. The GIS database, applications, and data in this product is subject to constant change and the accuracy and completeness cannot be and is not guaranteed. The designation of lots or parcels or land uses in the database does not imply that the lot or parcels were legally created or that the land user complies with applicable State or Local law. UNDER NO CIRCUMSTANCE SHALL ANY PART OF THE PRODUCT BE USED FOR REAL ESTATE PURPOSES. WELD COUNTY MAKES NO WARRANTIES OR GUARANTEES, EITHER EXPRESSED OR IMPLIED AS TO THE COMPLETENESS, ACCURACY, OR CORRECTNESS OF SUCH PRODUCT, NOR ACCEPTS ANY LIABILITY ARISING FROM ANY INCORRECT, INCOMPLETE OR MISLEADING INFORMATION CONTAINED THEREIN.

FROM THE OFFICE OF
CARLY KOPPES
 WELD COUNTY CLERK AND RECORDER