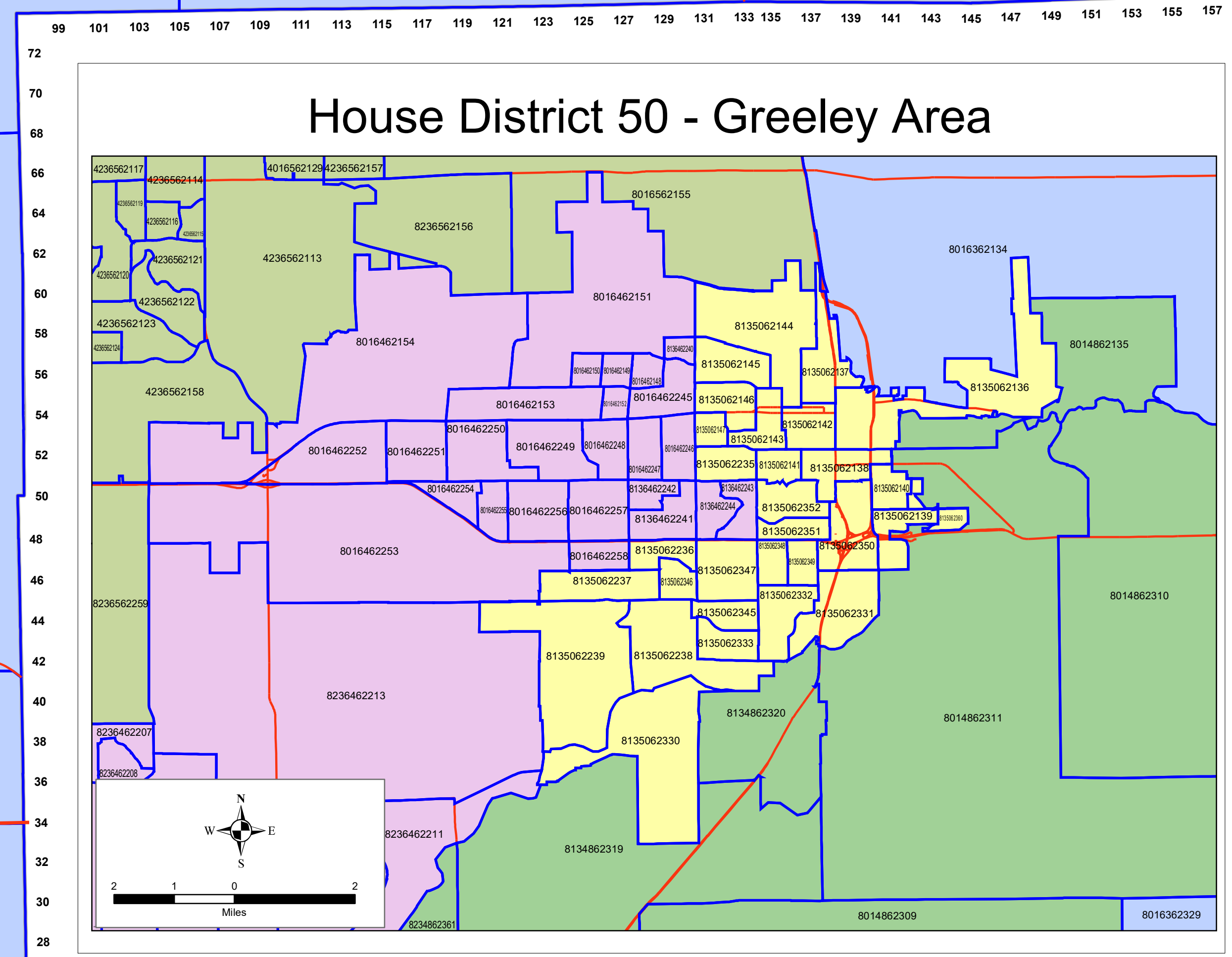
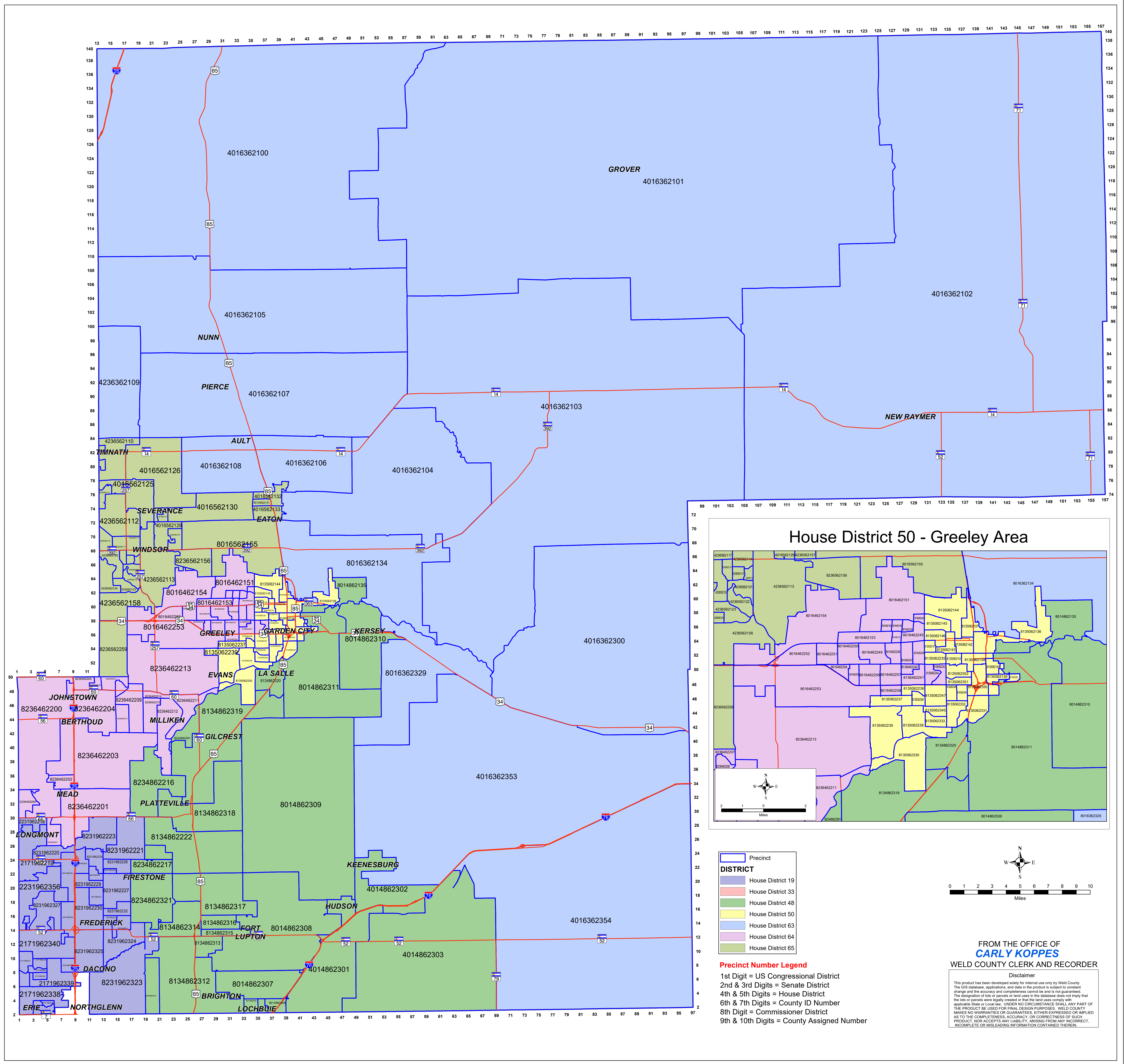


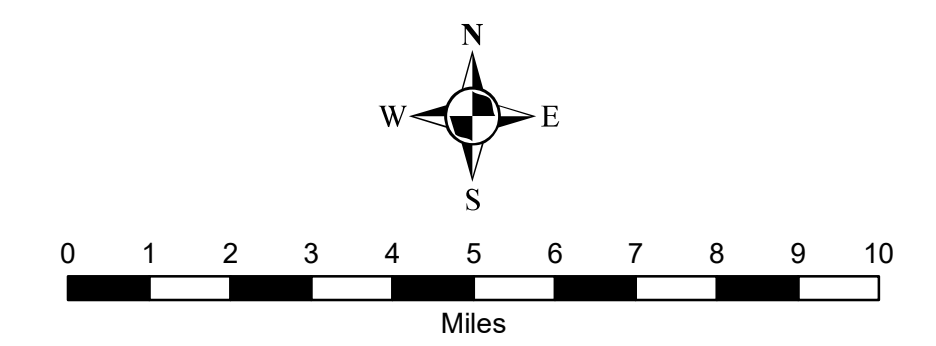
Weld County House Districts



- Precinct**
- House District 19
 - House District 33
 - House District 48
 - House District 50
 - House District 63
 - House District 64
 - House District 65

Precinct Number Legend

- 1st Digit = US Congressional District
- 2nd & 3rd Digits = Senate District
- 4th & 5th Digits = House District
- 6th & 7th Digits = County ID Number
- 8th Digit = Commissioner District
- 9th & 10th Digits = County Assigned Number



FROM THE OFFICE OF
CARLY KOPPES
WELD COUNTY CLERK AND RECORDER

Disclaimer
This product has been developed solely for internal use only by Weld County. The GIS database, applications, and data in the product is subject to constant change and the accuracy and completeness cannot be and is not guaranteed. The designation of lots or parcels or land users in the database does not imply that the lots or parcels were legally created or that the land uses comply with applicable State or Local law. UNDER NO CIRCUMSTANCE SHALL ANY PART OF THE PRODUCT BE USED FOR FINAL DESIGN PURPOSES. WELD COUNTY MAKES NO WARRANTIES OR GUARANTEES, EITHER EXPRESSED OR IMPLIED AS TO THE COMPLETENESS, ACCURACY, OR CORRECTNESS OF SUCH PRODUCT. NOR ACCEPTS ANY LIABILITY ARISING FROM ANY INCORRECT, INCOMPLETE OR MISLEADING INFORMATION CONTAINED THEREIN.